

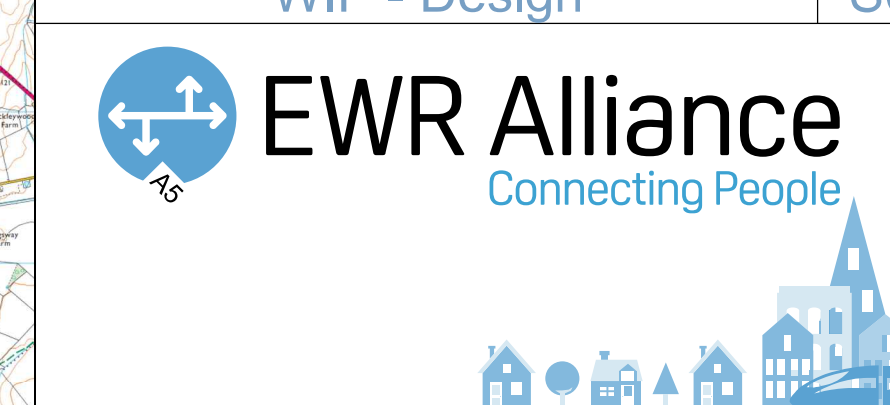


KEY:

 B4 LITTLE HORWOOD CONSTRUCTION COMPOUND

 B4 LITTLE HORWOOD HGV/LGV CONSTRUCTION ACCESS ROUTE

P01	20/03/20	WIP - DESIGN	--	-	
Rev	Date	Description of Revisions	Dsnd	Chkd	A
Status					Suitabl S



East West Rail (Western Section) Phase 2

Drawing Title

COMPOUND B4 LITTLE HORWOOD
CONSTRUCTION ACCESS ROUTE
- ROUTE OPTION 3

Designed	---	Signed	---	Date	---
Drawn	Ravikumar KN	Signed	R. KN	Date	20/03/2020
Checked	---	Signed	---	Date	---
Approved	---	Signed	---	Date	---

Scale(s) AS SHOWN	ELR - Project Chainage (Miles/Yards) XX -	
Design Package Risk Classification Normal		Sheet 3 of 3
Alternative Reference		Revision P01

Drawing Number
133735_RW-EWR-XX-CC_B4-DR-CH-010203

OS map data reproduced by permission of Ordnance Survey on behalf of
HAMS. © Crown copyright 2015. All rights reserved. Ordnance Survey
license number 0100040692

SCALE 1:20
@ A1 SHEET SIZE

The logo features a red heart outline with the text "20^{mph}" inside it. To the right of the heart, the text "20's Plenty" is written in a large, bold, red sans-serif font, and "where people are" is written below it in a smaller, bold, black sans-serif font.